

Beds Per Thousand by Region Map

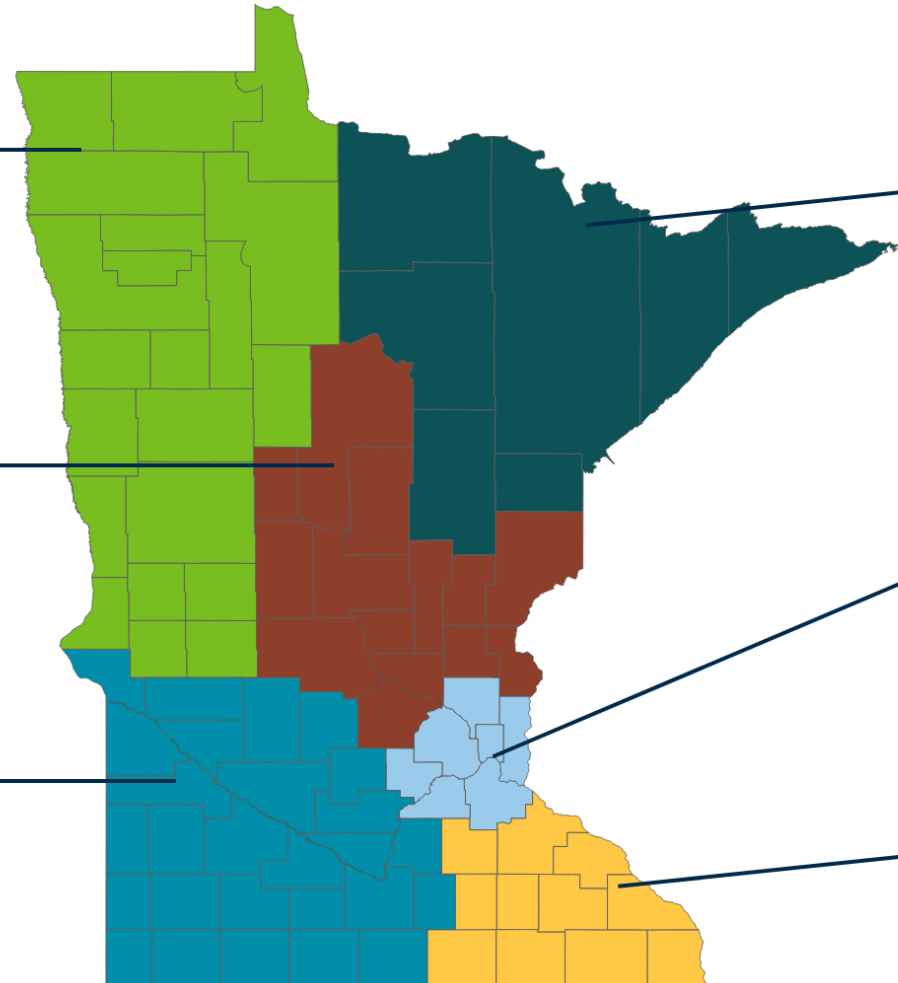
These maps rely on data from the Minnesota Department of Health (MDH) and the Minnesota Department of Human Services (DHS). The population data is from the 2020 US Census, released May 25, 2023. Beds data is from MDH HC Directory Database and was updated most recently June 2025. The closure data was provided by MDH.

Beds Per Thousand by Region

Region: Dancing Sky
Number of Facilities: 48
Number of County Beds Available: 2751
65+ Population: 83017
Beds Per Thousand 65+: 33
85+ Population: 10667
Beds Per Thousand 85+: 258

Region: Central
Number of Facilities: 43
Number of County Beds Available: 2847
65+ Population: 132405
Beds Per Thousand 65+: 22
85+ Population: 14703
Beds Per Thousand 85+: 194

Region: Minnesota River
Number of Facilities: 70
Number of County Beds Available: 3962
65+ Population: 101504
Beds Per Thousand 65+: 39
85+ Population: 14937
Beds Per Thousand 85+: 265



Region: Arrowhead
Number of Facilities: 30
Number of County Beds Available: 1920
65+ Population: 72517
Beds Per Thousand 65+: 26
85+ Population: 8573
Beds Per Thousand 85+: 224

Region: Metropolitan
Number of Facilities: 113
Number of County Beds Available: 10598
65+ Population: 465525
Beds Per Thousand 65+: 23
85+ Population: 54959
Beds Per Thousand 85+: 193

Region: Southeastern
Number of Facilities: 41
Number of County Beds Available: 2556
65+ Population: 94325
Beds Per Thousand 65+: 27
85+ Population: 12819
Beds Per Thousand 85+: 199



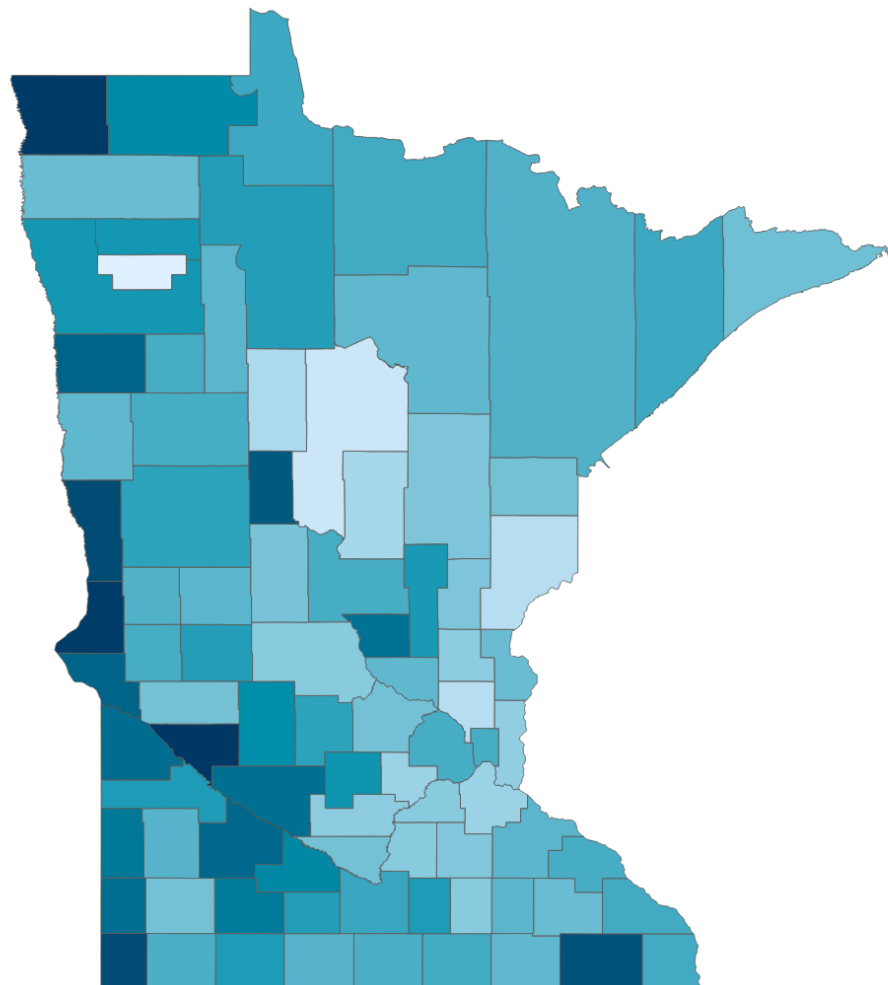
Beds Per Thousand by County Map

These maps rely on data from the Minnesota Department of Health (MDH) and the Minnesota Department of Human Services (DHS). The population data is from the 2020 US Census, released May 25, 2023. Beds data is from MDH HC Directory Database and was updated most recently June 2025. The closure data was provided by MDH.

Beds Per Thousand by County

Color Saturation

Beds Per Thousand 65+



Rank

Rank of 1 = LEAST Beds
Rank of 87 = MOST Beds

County	County			Beds Per		Beds Per		
	Beds Available	Number of Facilities	65+ Population	Thousand 65+	Rank 65+	85+ Population	Thousand 85+	Rank 85+
Aitkin	100	2	5168	19	18	511	196	31
Anoka	420	5	52036	8	3	4824	87	4
Becker	236	4	7849	30	48	823	287	63
Beltrami	296	5	7944	37	61	934	317	69
Benton	355	3	6165	58	74	857	414	78
Big Stone	91	2	1397	65	80	249	365	75
Blue Earth	344	5	10455	33	56	1516	227	41
Brown	270	4	5802	47	71	945	286	62
Carlton	140	2	6783	21	21	929	151	17
Carver	172	3	13654	13	7	1464	117	9
Cass	33	1	8149	4	2	661	50	2
Chippewa	238	4	2748	87	87	444	536	86
Chisago	213	4	9120	23	28	923	231	45
Clay	225	3	9070	25	30	1321	170	23
Clearwater	47	1	1827	26	34	245	192	28
Cook	37	1	1713	22	25	148	250	53
Cottonwoo	143	3	2645	54	72	448	319	70
Crow Wing	175	3	15758	11	6	1816	96	5
Dakota	857	9	65206	13	8	7201	119	10
Dodge	81	2	3168	26	33	387	209	38
Douglas	236	4	9159	26	35	1207	196	30
Faribault	94	2	3268	29	41	467	201	34
Fillmore	351	7	4764	74	82	771	455	85
Freeborn	216	3	7065	31	50	1045	207	36
Goodhue	260	4	9984	26	36	1386	188	27
Grant	40	1	1415	28	40	161	248	51
Hennepin	5644	55	189086	30	47	23724	238	49
Houston	132	3	4266	31	52	593	223	40
Hubbard	54	1	5373	10	5	515	105	6
Isanti	110	1	6880	16	11	773	142	15
Itasca	279	4	11073	25	31	1216	229	44
Jackson	83	2	2183	38	63	356	233	46
Kanabec	65	1	3453	19	17	328	198	33
Kandiyohi	374	3	8488	44	69	1130	331	72
Kittson	96	2	1121	86	86	169	568	87
Koochichin	96	2	3126	31	51	347	277	59
Lac Qui Par	107	2	1748	61	77	300	357	74
Lake	98	2	3040	32	55	416	236	48
Lake Of The	32	1	996	32	54	97	330	71
Le Sueur	90	2	5214	17	15	529	170	22
Lincoln	78	2	1426	55	73	266	293	64

Lyon	121	2	4423	27	38	683	177	25
Mahnomer	32	1	1074	30	46	132	242	50
Marshall	45	1	1930	23	27	216	208	37
Martin	128	3	4694	27	37	753	170	21
McLeod	298	3	7240	41	68	1053	283	61
Meeker	169	3	4874	35	57	617	274	57
Mille Lacs	203	3	5262	39	65	665	305	67
Morrison	205	3	6944	30	43	934	219	39
Mower	187	4	7386	25	32	1239	151	18
Murray	46	1	2145	21	24	313	147	16
Nicollet	122	2	5769	21	22	734	166	20
Nobles	105	2	3645	29	42	532	197	32
Norman	93	2	1438	65	79	215	433	79
Olmsted	588	8	25835	23	26	3450	170	24
Otter Tail	520	7	14938	35	58	1900	274	56
Pennington	105	2	2624	40	67	343	306	68
Pine	50	1	5967	8	4	579	86	3
Pipestone	123	2	2047	60	76	365	337	73
Polk	237	4	5932	40	66	857	277	58
Pope	103	2	2770	37	60	341	302	66
Ramsey	2582	29	85032	30	49	11268	229	43
Red Lake	0	0	830	0	1	131	0	1
Redwood	202	5	3186	63	78	465	434	80
Renville	190	4	3209	59	75	474	401	77
Rice	193	2	11006	18	16	1392	139	13
Rock	163	3	2111	77	83	360	453	83
Roseau	129	3	2863	45	70	351	368	76
Scott	299	4	17632	17	13	1681	178	26
Sherburne	294	3	11996	25	29	1175	250	54
Sibley	44	1	2838	16	10	418	105	7
St. Louis	1170	17	41614	28	39	5006	234	47
Stearns	425	8	25436	17	12	3059	139	14
Steele	117	2	6806	17	14	849	138	12
Stevens	50	1	1691	30	45	323	155	19
Swift	47	1	2209	21	23	433	109	8
Todd	105	2	5178	20	19	543	193	29
Traverse	75	2	882	85	85	166	452	82
Wabasha	142	2	4803	30	44	571	249	52
Wadena	227	3	3255	70	81	513	442	81
Waseca	132	3	3489	38	62	449	294	65
Washington	624	8	42879	15	9	4797	130	11
Watsonwan	82	2	2224	37	59	361	227	42
Wilkin	100	1	1291	77	84	220	455	84
Winona	289	4	9242	31	53	1136	254	55

Wright	387	7	18842	21	20	1877	206	35
Yellow Mec	78	2	2027	38	64	277	282	60

No filters applied

Closed Nursing Homes by ZIP Code Map

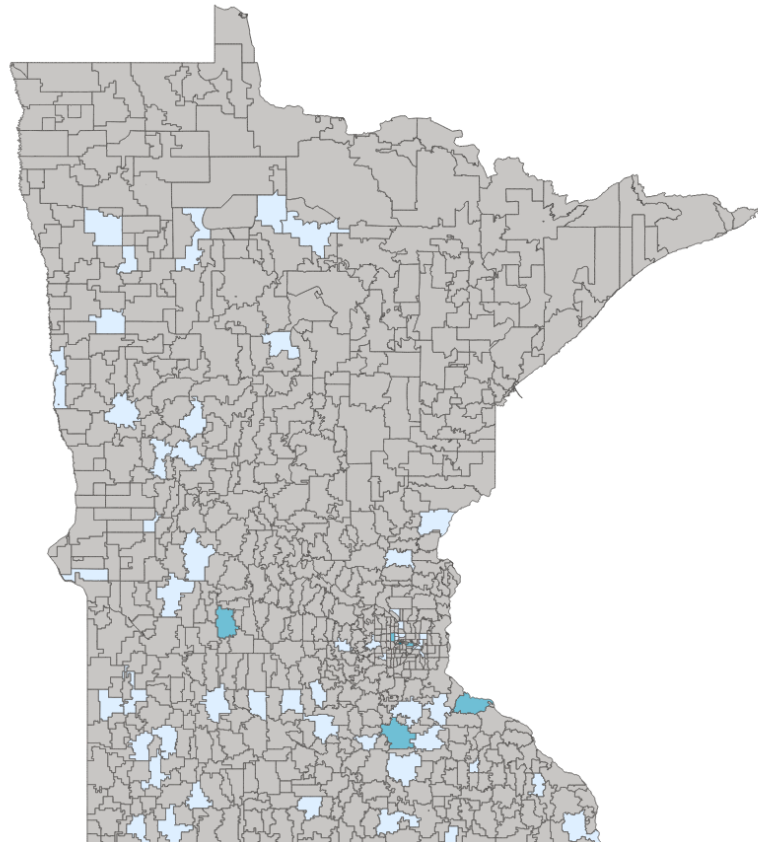
These maps rely on data from the Minnesota Department of Health (MDH) and the Minnesota Department of Human Services (DHS). The population data is from the 2020 US Census, released May 25, 2023. Beds data is from MDH HC Directory Database and was updated most recently June 2025. The closure data was provided by MDH.

Calendar Year

Multiple selections

Number of Nursing Homes that Closed by ZIP Code

Color Saturation



City	Number of Nursing Homes that Closed
Adams	1
Adrian	1
Albert Lea	2
Arlington	1
Ashby	1
Austin	1
Balaton	1
Battle Lake	1
Baudette	1
Benson	1
Bloomington	1
Buhl	1
Caledonia	1
Cambridge	1
Cannon Falls	1
Carlton	1
Chisago City	1
Chisholm	1
Clear Lake	1
Clearbrook	1
Clinton	1
Coon Rapids	1
Cosmos	1
Duluth	1
Eden Prairie	1
Erskine	1
Fairfax	1
Faribault	2
Fosston	1
Fridley	2
Glenwood	1
Golden Valley	1
Henning	1
Heron Lake	1
Hibbing	1
Hoffman	1
Ivanhoe	1
Jordan	1
Kelliher	1
Kenyon	1
Lafayette	1
Lake Crystal	1
Lewiston	1

Long Lake	1
Maplewood	1
Minneapolis	18
Minneota	1
Moorhead	1
New York Mills	1
Northfield	1
Northome	1
Osseo	1
Owatonna	1
Pelican Rapids	1
Pine City	1
Preston	1
Red Lake Falls	1
Red Wing	2
Redwood Falls	1
Robbinsdale	2
Rochester	1
Roseville	2
Saint Paul	8
Saint Peter	1
Slayton	1
South Saint Paul	1
Tracy	1
Twin Valley	1
Wabasha	1
Walker	1
Warroad	1
Watertown	1
Waterville	1
Wayzata	1
Willmar	2
Winnebago	1
Winona	1
Winthrop	1
Worthington	1
Total	110

No filters applied